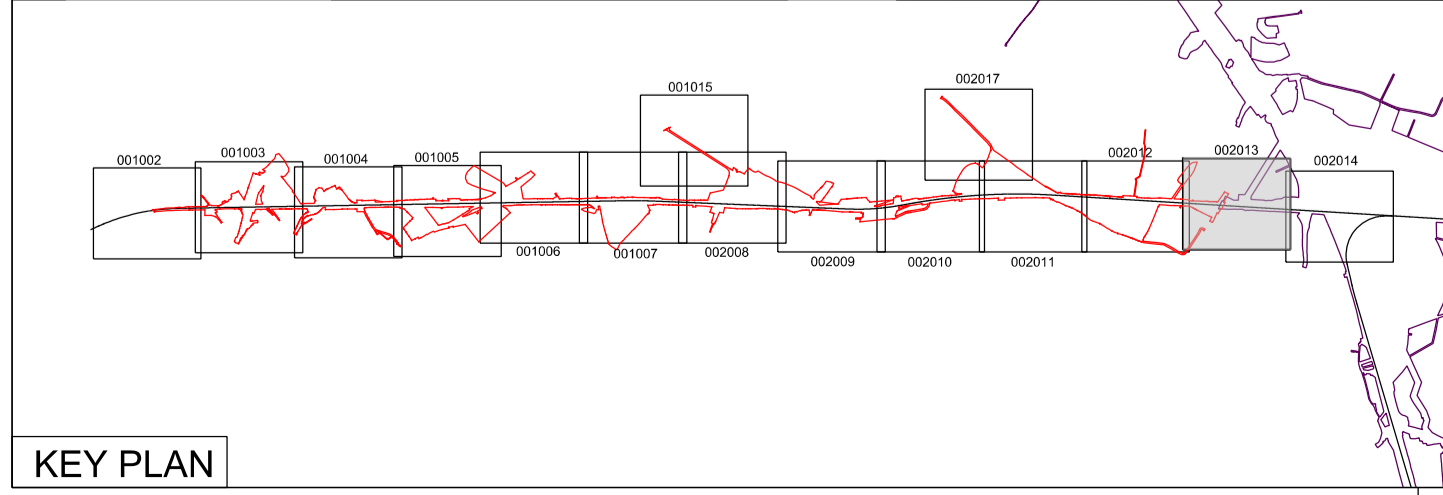
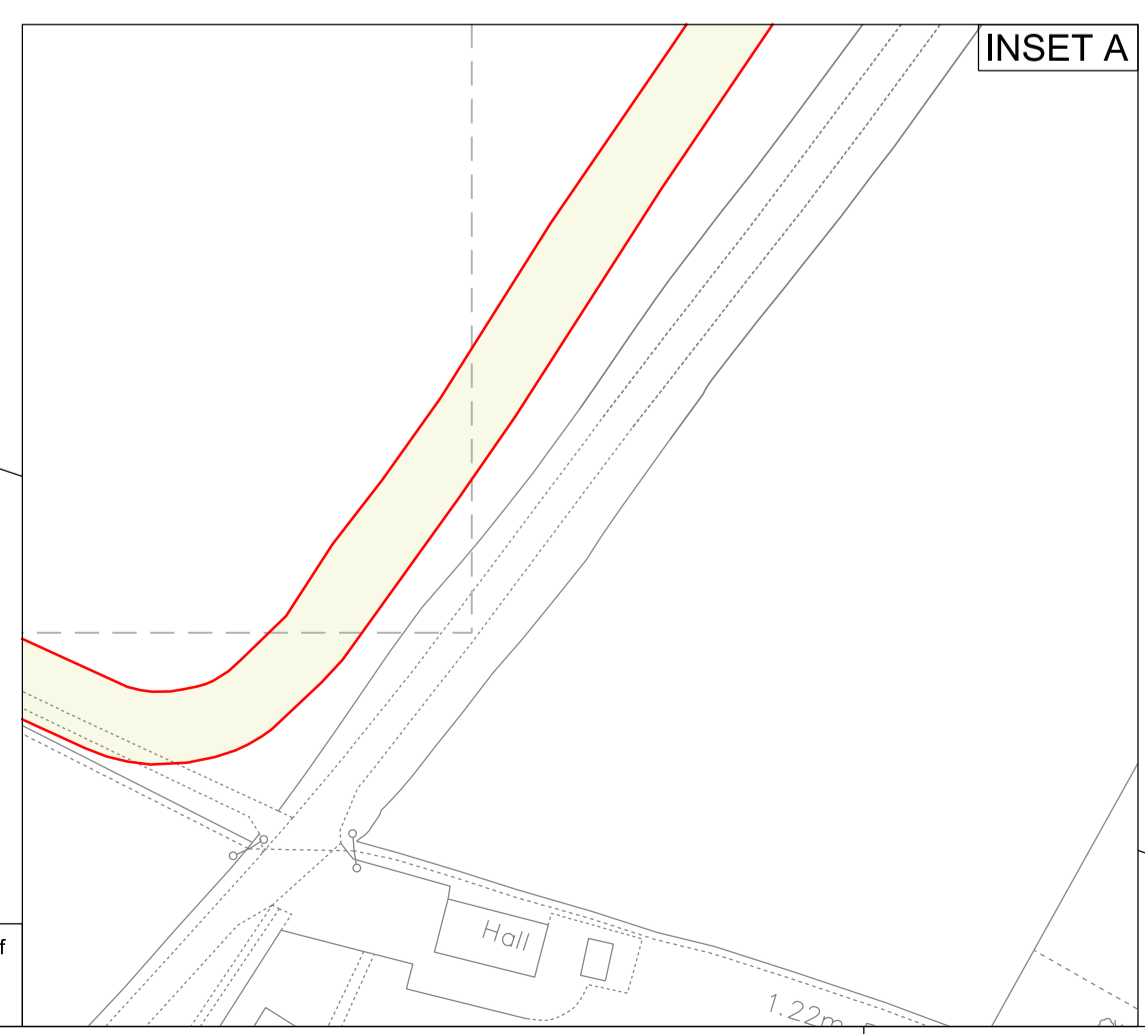


Drawing Number
133735_2A-EWR-OXD-101580-DR-T-002013

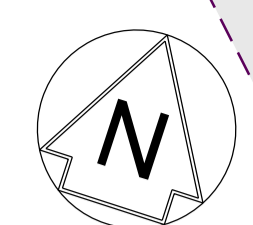
Continued on Drawing No. 133735_2A-EWR-OXD-102380-DR-T-002012



OS map data reproduced by permission of Ordnance Survey on behalf of HMSO. © Crown copyright 2015. All rights reserved. Ordnance Survey licence number 010040892



COUNTY OF BUCKINGHAMSHIRE
AYLESBURY VALE
CLAYDON/QUAINTON

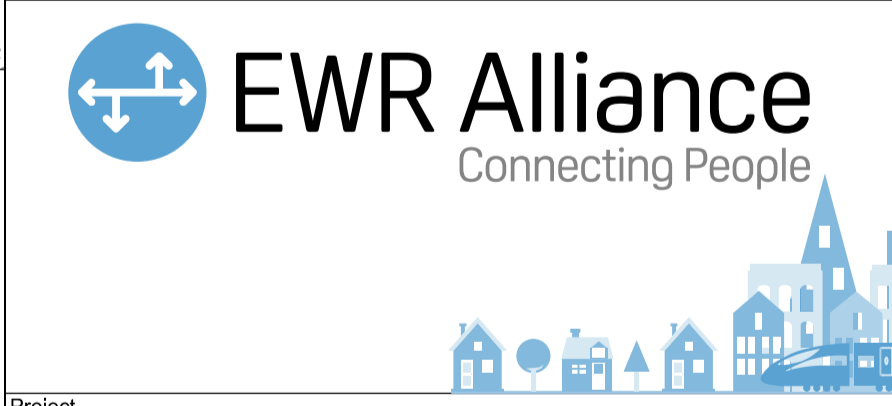


NETWORK RAIL (EAST WEST RAIL WESTERN SECTION PHASE 2) ORDER

KEY

- APPLICATION BOUNDARY AND EXTENT OF PERMANENT AND TEMPORARY PROPOSED WORKS
- PERMANENT LAND TO BE ACQUIRED FOR ENGINEERING WORKS
- PERMANENT LAND TO BE ACQUIRED FOR ENVIRONMENTAL MITIGATION
- EXISTING NETWORK RAIL BOUNDARY
- WORKSITE AND ACCESS FOR CONSTRUCTION
- LIMIT OF HS2 FOOTPRINT
- HS2 WORK SECTION CENTRELINES
- EXTENT OF OVERLAP WITH ADJACENT SHEET
- EARTHWORKS
- PROPOSED DRAINAGE AND OUTFALLS
- EXISTING DRAINAGE WORKS REQUIRED
- HP-SG SGN HIGH PRESSURE GAS MAIN
- RETAINING WALL

Rev	Date	Description of Revisions	S.M.	P.P.	C.M.
17/12/17		Approved for Consultation			
Accepted for Outline Design					A4



Project
East West Rail (Western Section) Phase 2

Drawing Title
Scheme Drawing Bicester to Claydon Junction

Designed	Sam McLelland	Signed	S. McLelland	Date	17/12/17
Drawn	Grace Newey	Signed	G. Newey	Date	10/04/17
Checked	Paul Panini	Signed	P. Panini	Date	17/12/17
Approved	Colin Murphy	Signed	C. Murphy	Date	17/12/17

Scale(s)
1:1250
ELR & Project Chainage
OXD - 101580

Design Package Risk Classification
Normal

Sheet
14 of 127

Alternative Reference
EWR2-CEP-DRG-PBL-412013

Revision
A02

Drawing Number
133735_2A-EWR-OXD-101580-DR-T-002013

