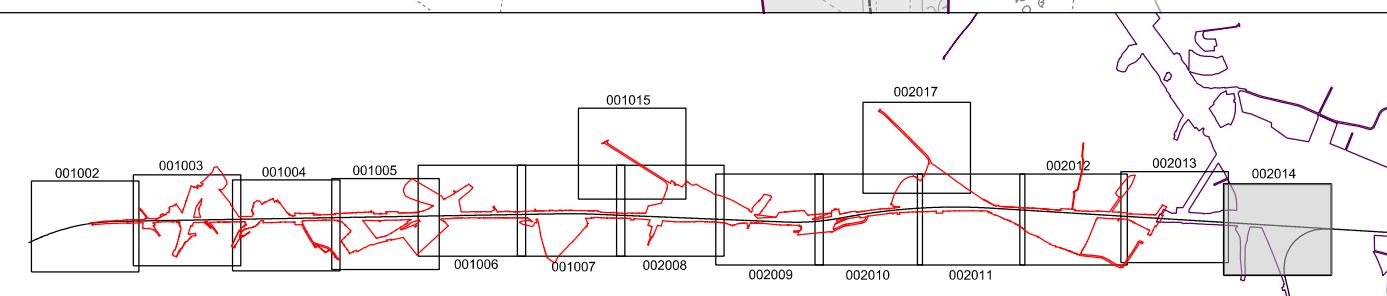


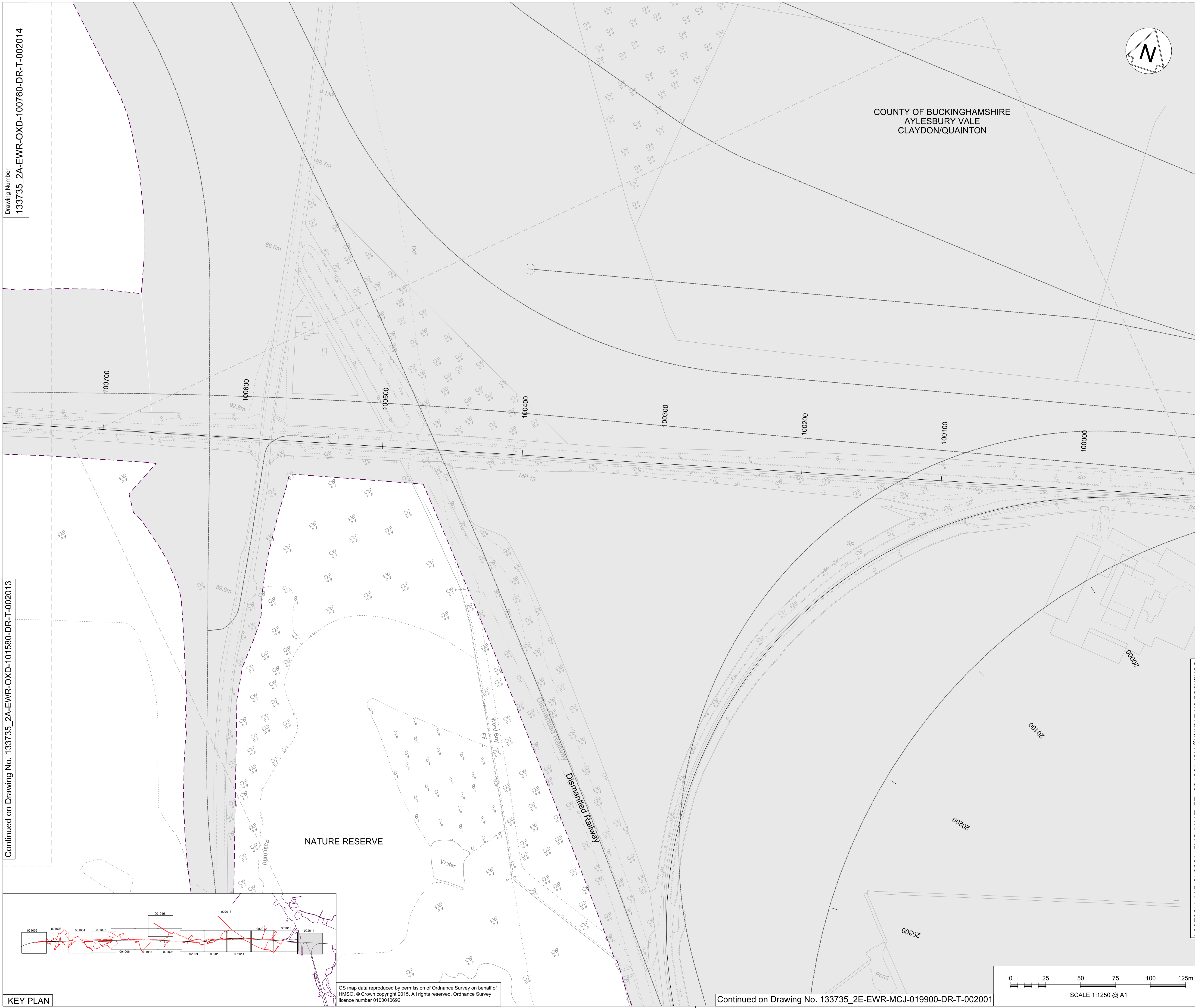
Drawing Number  
133735\_2A-EWR-OXD-100760-DR-T-002014

Continued on Drawing No. 133735\_2A-EWR-OXD-101580-DR-T-002013

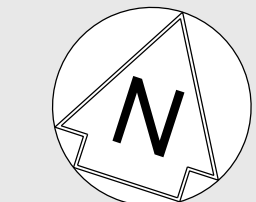
KEY PLAN



OS map data reproduced by permission of Ordnance Survey on behalf of HMSO. © Crown copyright 2015. All rights reserved. Ordnance Survey licence number 0100040892



COUNTY OF BUCKINGHAMSHIRE  
AYLESBURY VALE  
CLAYDON/QUAINTON



**NETWORK RAIL (EAST WEST RAIL WESTERN SECTION PHASE 2) ORDER**

**KEY**

- LIMIT OF HS2 FOOTPRINT
- HS2 WORK SECTION CENTRELINES
- EXTENT OF OVERLAP WITH ADJACENT SHEET

Rev	Date	Description of Revisions	Dsmd	Chkd	Appr
A01	17/12/17	Approved for Consultation			

Accepted for Outline Design A4



**EWR Alliance**  
Connecting People

Project  
**East West Rail (Western Section) Phase 2**

Drawing Title  
**Scheme Drawing Bicester to Claydon Junction**

Designed	Sam McLelland	Signed	S. McLelland	Date	17/12/17
Drawn	Grace Newey	Signed	G. Newey	Date	10/04/17
Checked	Paul Panini	Signed	P. Panini	Date	17/12/17
Approved	Colin Murphy	Signed	C. Murphy	Date	17/12/17

Scale(s)	1:1250	ELR & Project Chainage	OXD - 100760
Design Package Risk Classification	Normal		Sheet 15 of 127
Alternative Reference	EWR2-CEP-DRG-PBL-412014	Revision	A01
Drawing Number	133735_2A-EWR-OXD-100760-DR-T-002014		

Continued on Drawing No. 133735\_2E-EWR-MCJ-019900-DR-T-002001

